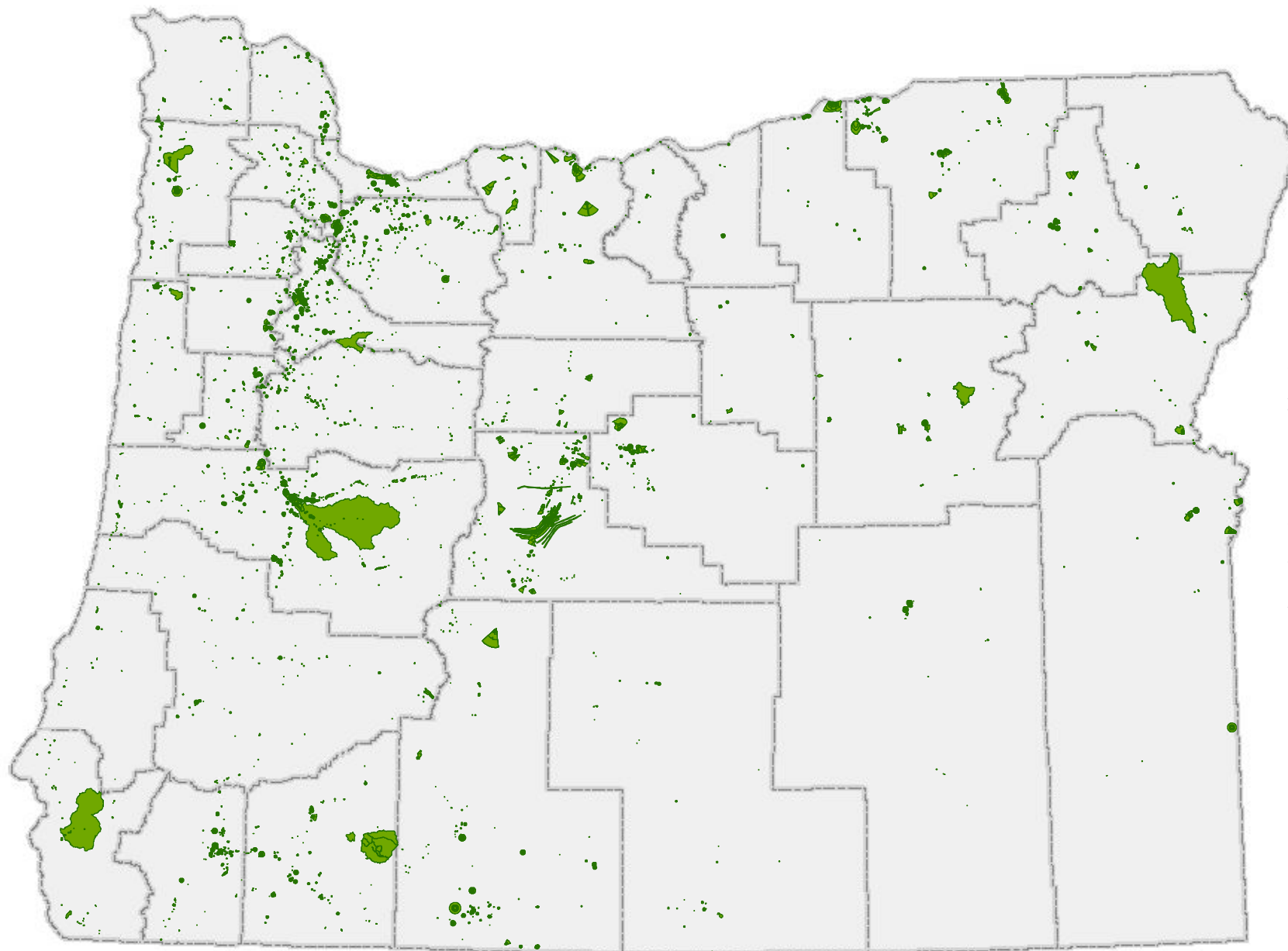




Drinking Water Source Areas for Oregon Public Water Systems - Groundwater



This map includes Oregon Department of Environmental Quality and Oregon Department of Human Services' Drinking Water Program Source Water Assessment source area results for community, and non-transient non-community public water systems that were active in June 1999. Additional source areas are added as information becomes available including transient non-community water systems. Information on private water supplies was not collected as part of the Source Water Assessment project.

Legend

-  Source area for groundwater well, spring, or infiltration gallery
-  County boundary